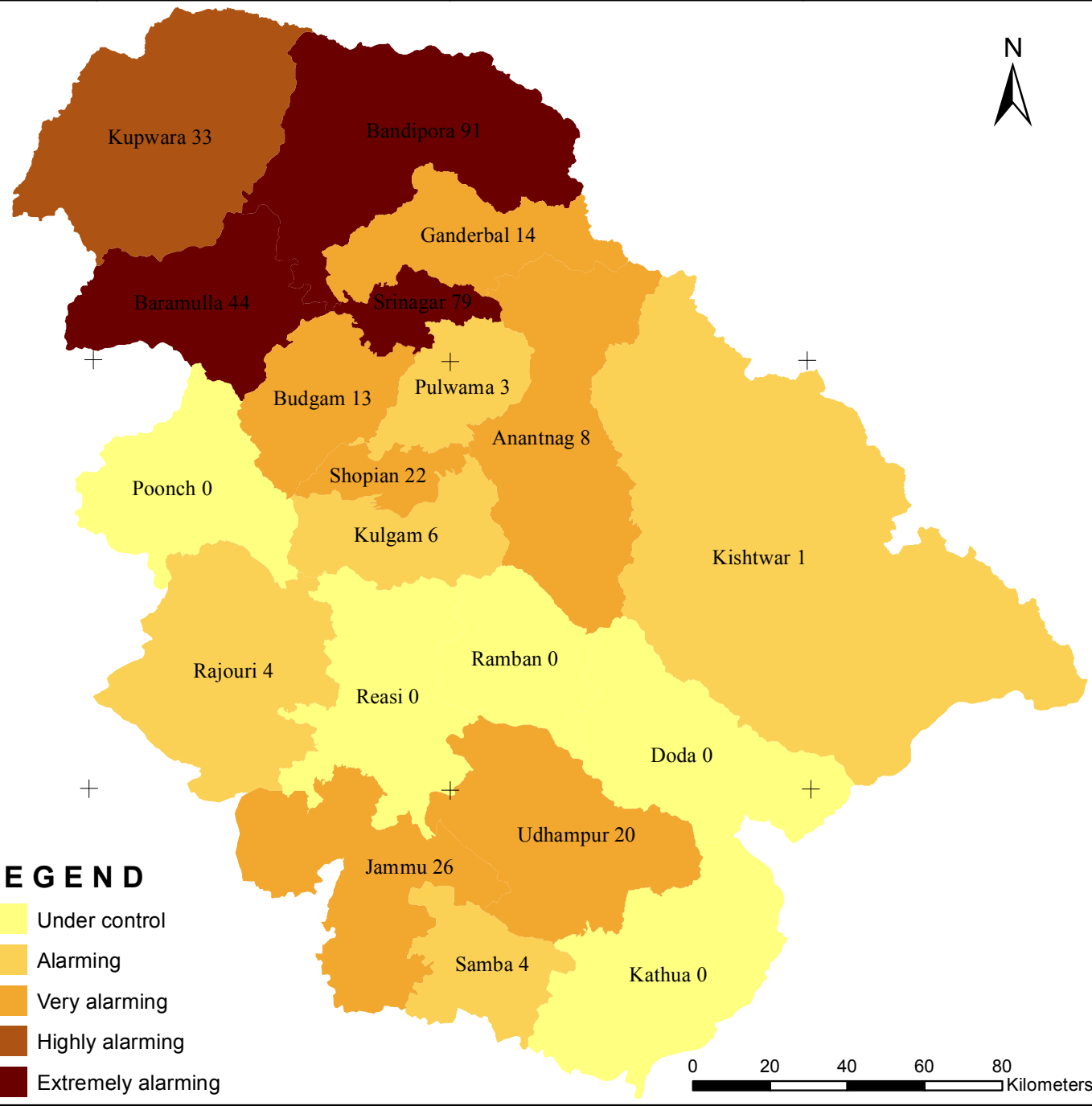


# DISTRICTWISE COVID-19 MAP OF JAMMU & KASHMIR AS ON 20/04/2020

74°0'0"E      75°0'0"E      76°0'0"E



## LEGEND

- Under control
- Alarming
- Very alarming
- Highly alarming
- Extremely alarming

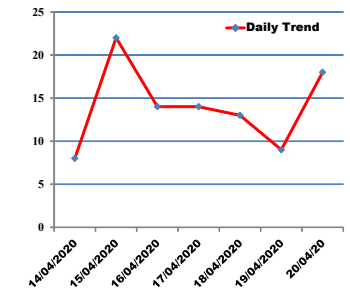


74°0'0"E      75°0'0"E      76°0'0"E

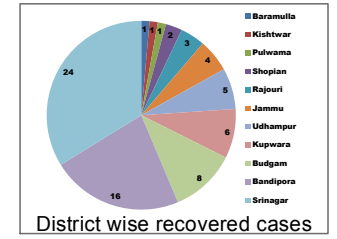
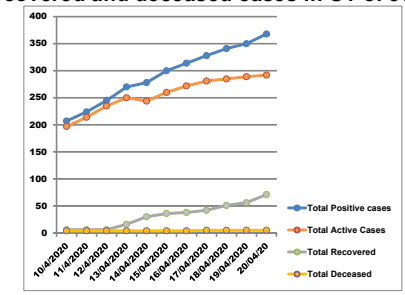
Cumulative figures till 20 April, 2020 (Upto 5:00 P.M.)

Types of cases	Cases		
	Jammu	Kashmir	Total
Active Positive Cases	41	251	292
Recovered Cases	13	58	71
Deaths	1	4	5
<b>Total Cases</b>	<b>55</b>	<b>313</b>	<b>368</b>

Daily trend of positive cases detected over last 7 days



Daily cumulative trend in positive, active, recovered and deceased cases in UT of J&K



The map is based on daily press bulletin issued by the Information Department  
**STATE SPATIAL DATA INFRASTRUCTURE CENTRE**  
 Department of Ecology, Environment & Remote Sensing,  
 Government of Jammu & Kashmir,  
 SDA Housing Colony, Bemina, Srinagar, Kashmir-190018  
 Website: [jkdears.com](http://jkdears.com), E-mail: [dirjkers@gmail.com](mailto:dirjkers@gmail.com)

