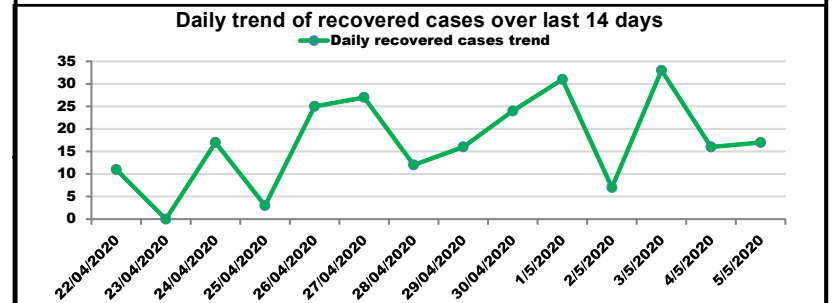
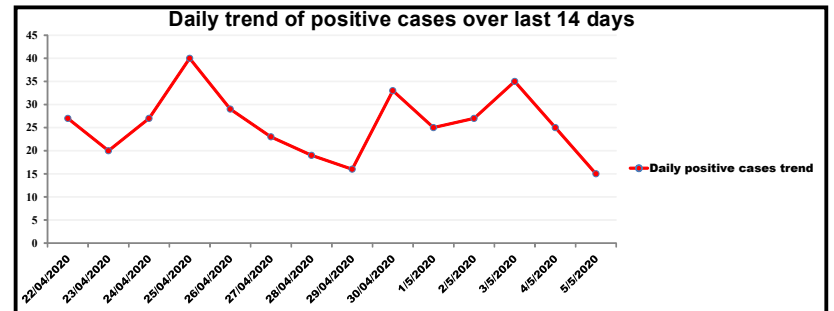
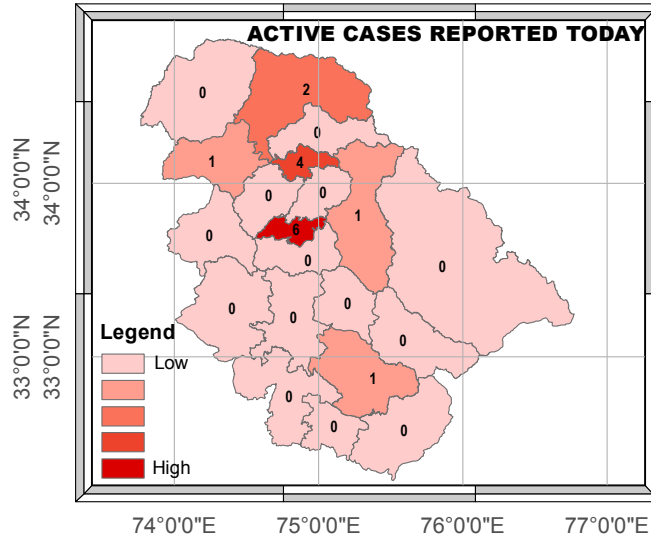
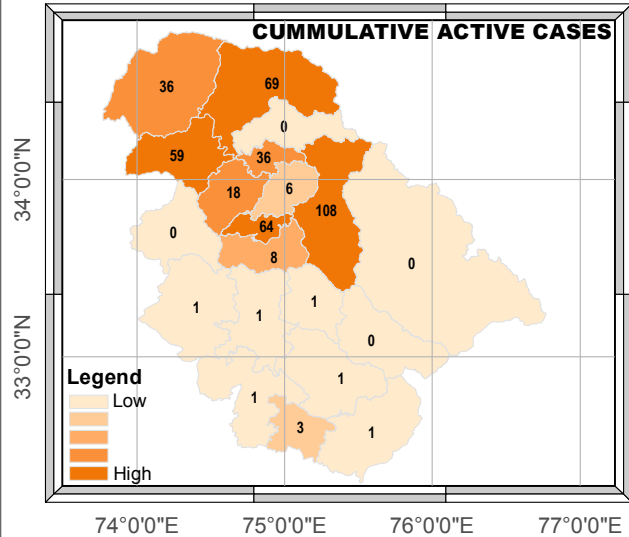


80 40 0 80 Kilometers

DISTRICT-WISE COVID MAPS OF UT OF J&K AS ON 05 MAY 2020

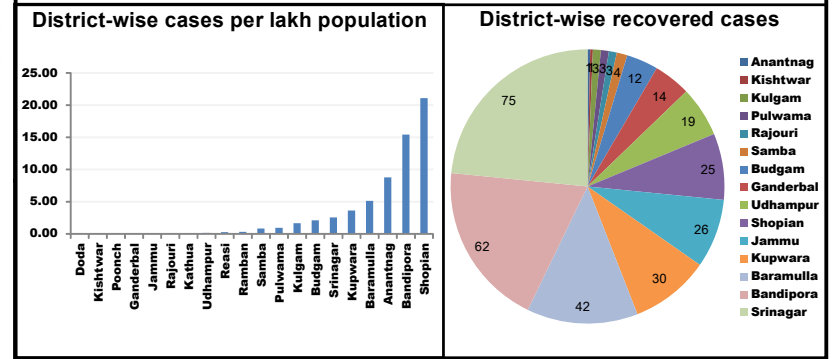
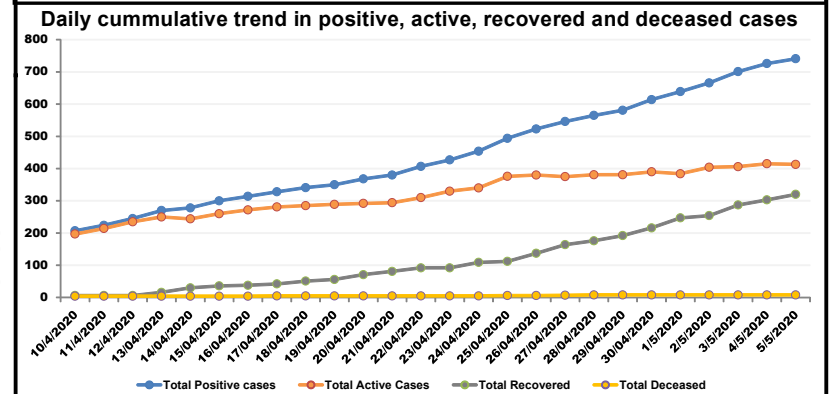
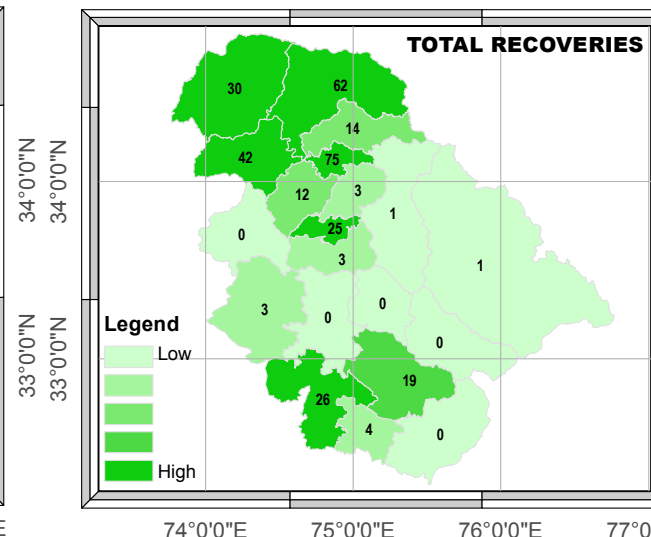
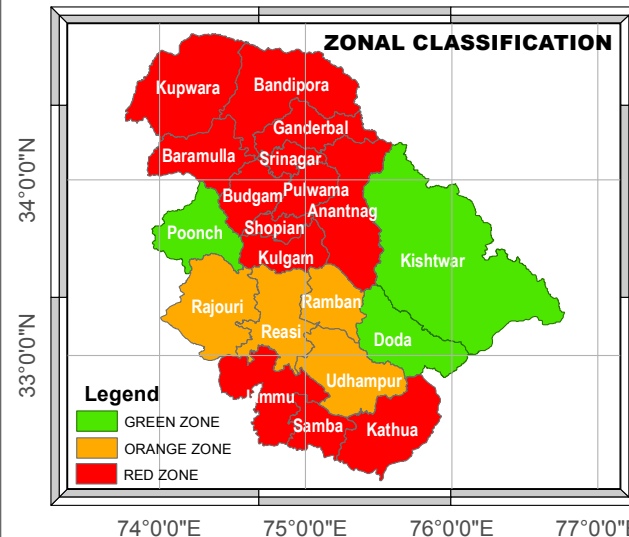
74°0'0"E 75°0'0"E 76°0'0"E 77°0'0"E

74°0'0"E 75°0'0"E 76°0'0"E 77°0'0"E



74°0'0"E 75°0'0"E 76°0'0"E 77°0'0"E

74°0'0"E 75°0'0"E 76°0'0"E 77°0'0"E



SPATIAL DATA INFRASTRUCTURE CENTRE

Department of Ecology, Environment & Remote Sensing,
Govt. of Jammu & Kashmir,
SDA Housing Colony, Bemina, Srinagar
Web: www.jkdears.com, email id: dirjkers@gmail.com



The mapping is based on daily bulletin issued by the Information Department and Govt. order No. 48-JK (DMRR) of 2020 Dated: 03/05/2020