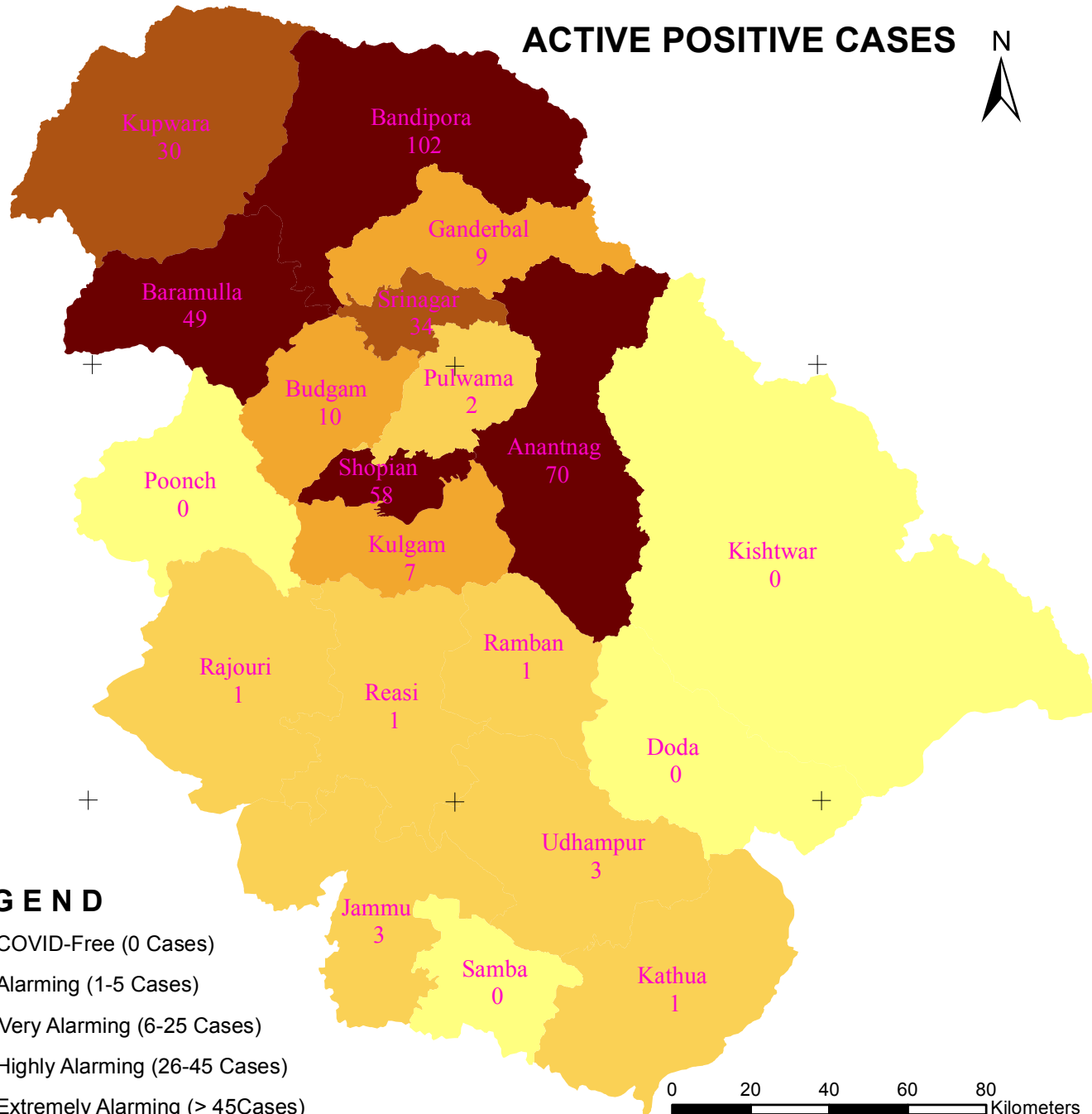


DISTRICTWISE COVID-19 MAP OF JAMMU & KASHMIR AS ON 29/04/2020

74°0'0"E 75°0'0"E 76°0'0"E

ACTIVE POSITIVE CASES



LEGEND

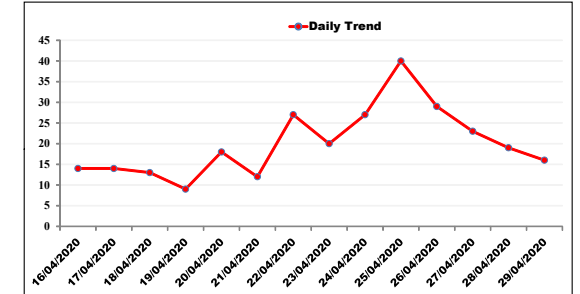
- COVID-Free (0 Cases)
- Alarming (1-5 Cases)
- Very Alarming (6-25 Cases)
- Highly Alarming (26-45 Cases)
- Extremely Alarming (> 45 Cases)



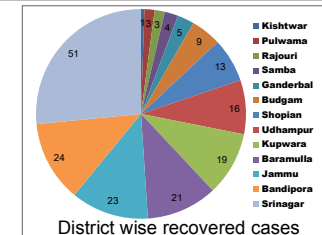
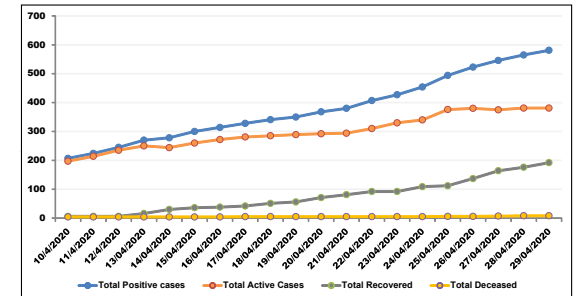
Cumulative figures till 29 April, 2020 (Upto 5:30 PM)

No. of test results available	18450		
No. of samples tested negative	17869		
Types of cases	Cases		
	Jammu	Kashmir	Total
Active Positive Cases	10	371	381
Recovered Cases	47	145	192
Deaths	1	7	8
Total Cases	58	523	581

Daily trend of positive cases detected over last 14 days



Daily cumulative trend in positive, active, recovered and deceased cases in UT of J&K



The map is based on daily press bulletin issued by the Information Department

STATE SPATIAL DATA INFRASTRUCTURE CENTRE

Department of Ecology, Environment & Remote Sensing,
Government of Jammu & Kashmir,

SDA Housing Colony, Bemina, Srinagar, Kashmir-190018

Website: jkdears.com, E-mail: dirjkers@gmail.com



34°0'0"N

34°0'0"N

33°0'0"N

33°0'0"N

74°0'0"E

75°0'0"E

76°0'0"E